





See notes on Conceptual final landform - Northern extraction/rehabilitation area figure

Ephemeral creek: The base of the ephemeral creek will be left at its present elevation below 64 m AHD.

Source: EMM (2020); DFSI (2017); ELVIS (2020)

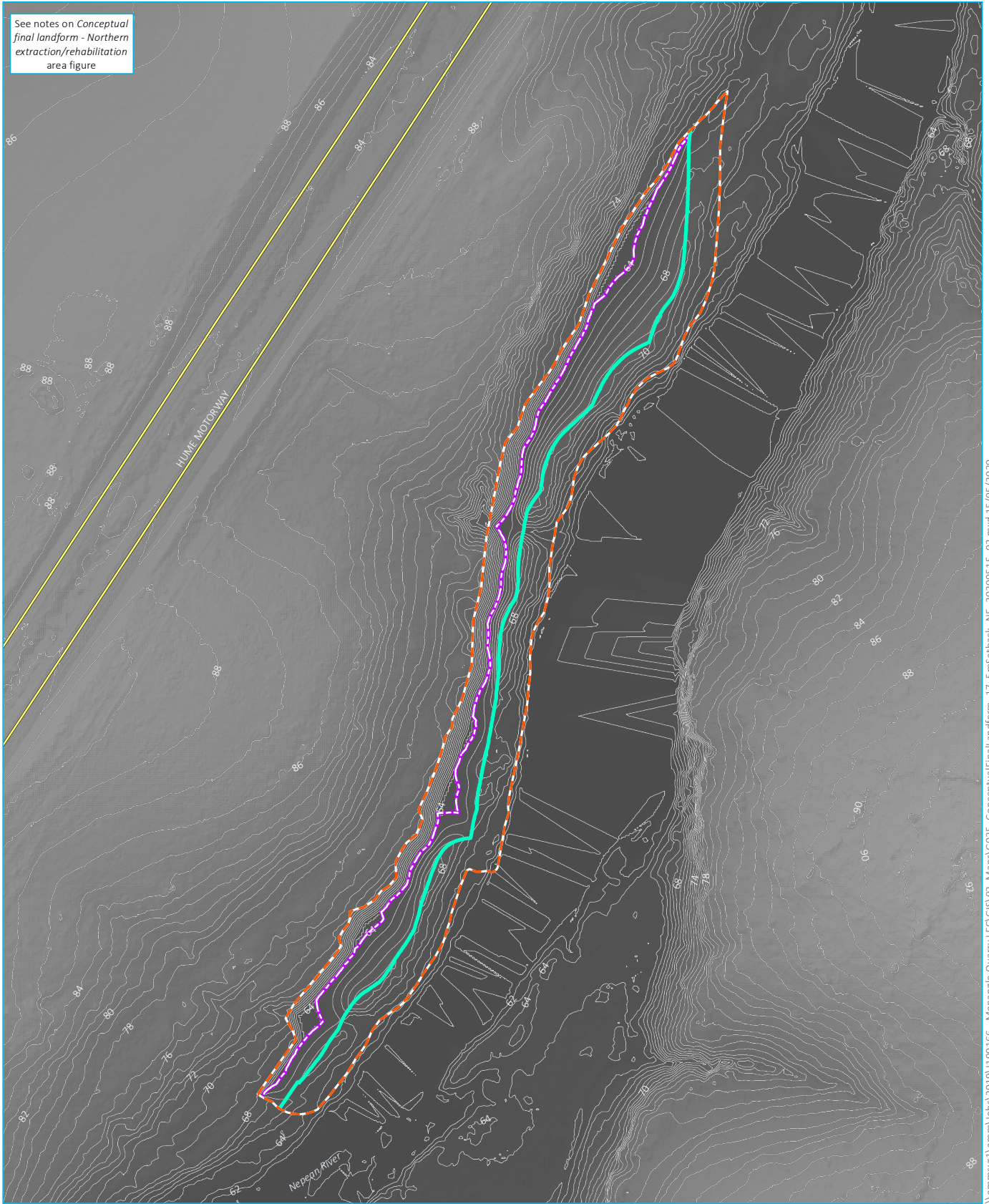
KEY

-  Stage 8 - extraction/rehabilitation area
-  Inland extent of horizontal setback (10 m)
-  Infiltration swale/toe of riverside 1:5 permanent batter
-  Contour (1 m)

Conceptual final landform 10 m setback
Southern extraction/rehabilitation area






Menangle Quarry Extension
Figure 2.11

See notes on Conceptual final landform - Northern extraction/rehabilitation area figure



Source: EMM (2020); DFSI (2017); ELVIS (2020)

KEY

-  Stage 8 - extraction/rehabilitation area
-  Inland extent of horizontal setback (17.5 m)
-  Infiltration swale/toe of riverside 1:5 permanent batter
-  Contour (1 m)
-  Major road

Conceptual final landform 17.5 m setback
Northern extraction/rehabilitation area

Menangle Quarry Extension
Figure 2.12



\\vemmsvr1\vermm\jobs\2019\1190166 - Menangle Quarry\EC\GIS\02_Maps\G025_ConceptualFinalLandform_17_5mSetback_NE_20200515_03.mxd 15/05/2020